

Regional training workshop on geographical information system for energy planning

www.grid.unep.ch



Data and metadata collection guidelines

Practical example of metadata collection

Dakar, 12 August 2014

Andrea de Bono
Université de Genève
UNEP/GRID-Geneva



Practical example of metadata collection



The metadata template Metadata worksheet

1

Open the “template_metadata.xls”



Metadata
(template_metadata.xls)

2

Fill all the fields of the template



3

Save the file (better use the same name of
“Name of the resource” field)



Metadata
(roads.xls)

The metadata template



One metadata sheet per each GIS dataset




Metadata
(roads.xls)



GIS data
(roads.shp)




Compress the files
(roads.zip)



Transfer to ftp
(www.unep.grid...)

The metadata template



ACCESS to the FTP server

Address: **orion.grid.unep.ch**

User Name:.....

Password:.....

User Name & Password will be sent you by mail

The template




ISO 19115 Metadata Sheet Template – Vector and raster

IDENTIFICATION INFO		
Citation	instructions	Fields to fill
Dataset Title:	<i>The name of the dataset.</i>	
Date:	<i>Date (yyyy-mm-dd) refers to the creation/publication of the data.</i>	
Date type:	-Please choose an item-	-Please choose an item-
Abstract	<i>Free text, concise, pertinent. Please add here the measurement units (eg Km, tons).</i>	
Point of Contact:		
Individual name	<i>Name of person responsible of the dataset</i>	
Organisation name:	<i>Name of organisation</i>	
Role:	-Please choose an item-	-Please choose an item-
Electronic mail address:	<i>Free text</i>	
Descriptive Keywords		
Descriptive Keywords:	<i>Free text (comma separated keywords)</i>	
Resource constraints		
Constraints:	<i>Free text: specific use constraints (eg commercial, non-commercial, policy)</i>	
Equivalent scale		
Resolution	<i>level of detail expressed as the scale denominator of a comparable hardcopy map or</i>	
Extent (temporal)		
Begin date	<i>This date (yyyy-mm-dd) refers to the start date of dataset.</i>	
End date	<i>This date (yyyy-mm-dd) refers to the end date of dataset.</i>	
Extent (Geographic)		
Geographic Bounding Box	<i>The geographic extent of the dataset: Regional, National, Sub-National, Local</i>	
Other identification info		
Spatial representation type	-Please choose an item-	-Please choose an item-
Language	<i>English-French-Portuguese</i>	
Topic category code	-Please choose an item-	-Please choose an item-
Supplementary information	<i>Any other descriptive information about the dataset. ADD here the field names and their description</i>	
DISTRIBUTION INFO		
OnLine resource (access to download data)		
Url	<i>The address of ftp server</i>	
Name of the resource	<i>The file name (normally zipped)</i>	
OnLine resource (supplementary information)		
Url	<i>More info about dataset</i>	

A simple Excel file:

- 4 main sections
- 27 fields
- ISO 19115 compliant



UNIVERSITÉ
DE GENÈVE



GRID
Geneva

Merci

www.grid.unep.ch

debono@unepgrid.ch

